


PROPOSED LANDUSE MAP - 2041

WARD -6 / BLOCK -53

DINDIGUL CORPORATION

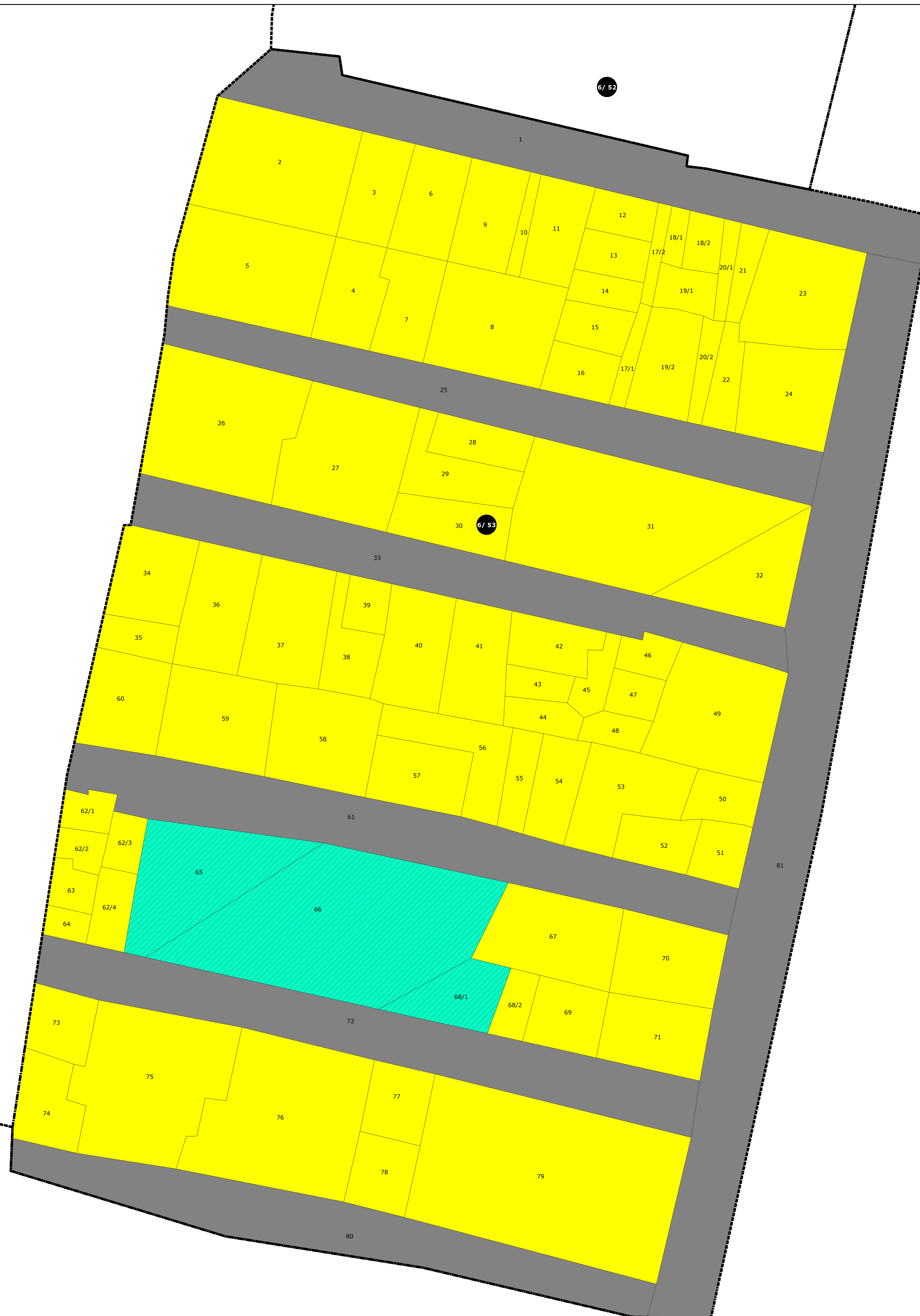
DINDIGUL LPA



Legend

LPA BOUNDARY	
CORPORATION BOUNDARY	
WARD BOUNDARY	
BLOCK BOUNDARY	
TOWN SURVEY BOUNDARY	
NATIONAL HIGHWAYS	
STATE HIGHWAYS	
RAILWAY LINE	
HILLOCK / QUARRY	
WATER BODIES	

LANDUSE ZONE	EXISTING	PROPOSED
RESIDENTIAL		
COMMERCIAL		
INDUSTRIES		
SPECIAL AND HAZARDOUS INDUSTRIES		
INSTITUTIONAL		
OPEN SPACE & RECREATIONAL		
AGRICULTURAL		
PROPOSED ROADS		



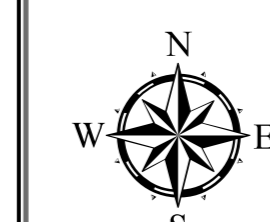
MEMBER SECRETARY / DEPUTY DIRECTOR (i/c),
DISTRICT TOWN & COUNTRY PLANNING OFFICE,
DINDIGUL DISTRICT.

DEPUTY DIRECTOR
TOWN & COUNTRY PLANNING,
CHENNAI.


JOINT DIRECTOR OF TOWN & COUNTRY PLANNING,
CHENNAI.

DIRECTOR OF TOWN & COUNTRY PLANNING,
CHENNAI.

ADDITIONAL CHIEF SECRETARY TO GOVERNMENT,
HOUSING AND URBAN DEVELOPMENT,
GOVERNMENT OF TAMILNADU.



SCALE: 1:200



PREPARED BY
DINDIGUL LOCAL PLANNING AUTHORITY,

DIRECTORATE OF TOWN
& COUNTRY PLANNING - TAMIL NADU.

